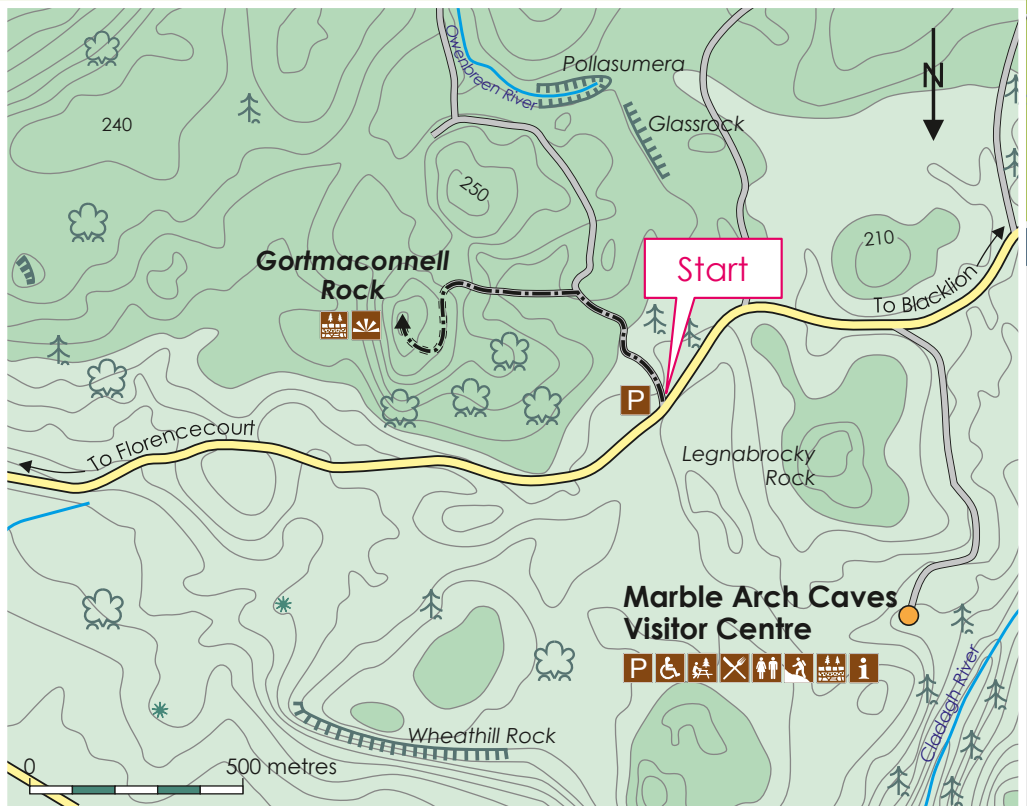






Marble Arch Caves
Global Geopark


Gortmaconnell Viewpoint Walk




 Walk Route


 Roads

 Forest Track

 Footpaths

 Rivers


 Contours

 Rath

 Trees

 Cliff

 Parking

 Access for the disabled


 Picnic area

 Restaurant

 Public Toilets

 Walking Route

 Viewpoint

 Geological Site

 Information Centre